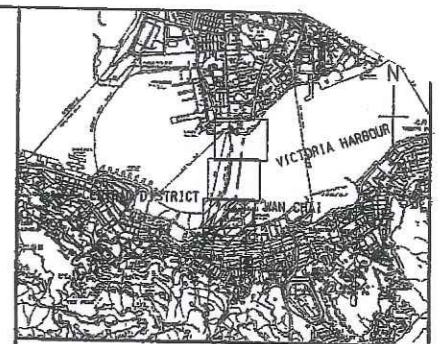


CUT LINE B-B  
SEE AS DRAWING NO. 60041297/C1/100/1002



KEY PLAN  
SCALE 1 : 50000

NOTE:  
1. FOR NOTES, REFER TO DRAWING NO. 60041297/C1/100/1001.

- LEGEND:
- SITE BOUNDARY
  - ▨ PROPOSED RECLAMATION EXTENT
  - PROPOSED CONTRACT INTERFACE RETAINING STRUCTURE
  - - - CROSS HARBOUR WATERMAIN
  - - - PROPOSED COOLING WATER INTAKE PIPELINES
  - - - PROPOSED COOLING WATER DISCHARGE PIPELINES
  - - - PROPOSED WATER MAIN
  - - - EXTENT OF HKCEC ATRIUM LINK EXTENSION STRUCTURE ABOVE THE SITE WHICH SOFTLY LEVEL IS ABOUT +11.0mPD
  - P1 LABEL OF COOLING WATER PUMPING STATION
  - YYY PROPOSED ROCKFILL SLOPE
  - (+2.5) INDICATIVE PROPOSED FORMATION LEVEL

Chun Wo - Leader Joint Venture  
**CONTROLLED COPY**

D	WORKING DRAWING	SWKM JYL	JAN 10
C	TENDER ADDENDUM NO.4	SWKM JYL	SEP 09
B	TENDER ADDENDUM NO.3	SWKM JYL	SEP 09
A	TENDER ADDENDUM NO.1	SWKM JYL	SEP 09
-	TENDER DRAWING	SWKM JYL	AUG 09

CEPD  
Civil Engineering and Development Department  
**WAN CHAI DEVELOPMENT PHASE II**  
WAN CHAI DEVELOPMENT PHASE II - CENTRAL - WAN CHAI BYPASS AT HONG KONG CONVENTION AND EXHIBITION CENTRE  
**GENERAL ARRANGEMENT**  
SHEET 3 OF 3

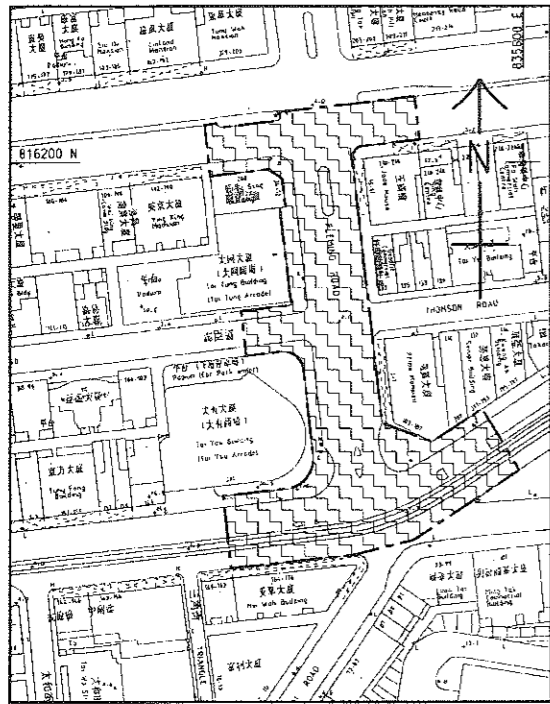
**AECOM**

DRG.NO. 60041297/C1/100/1003D

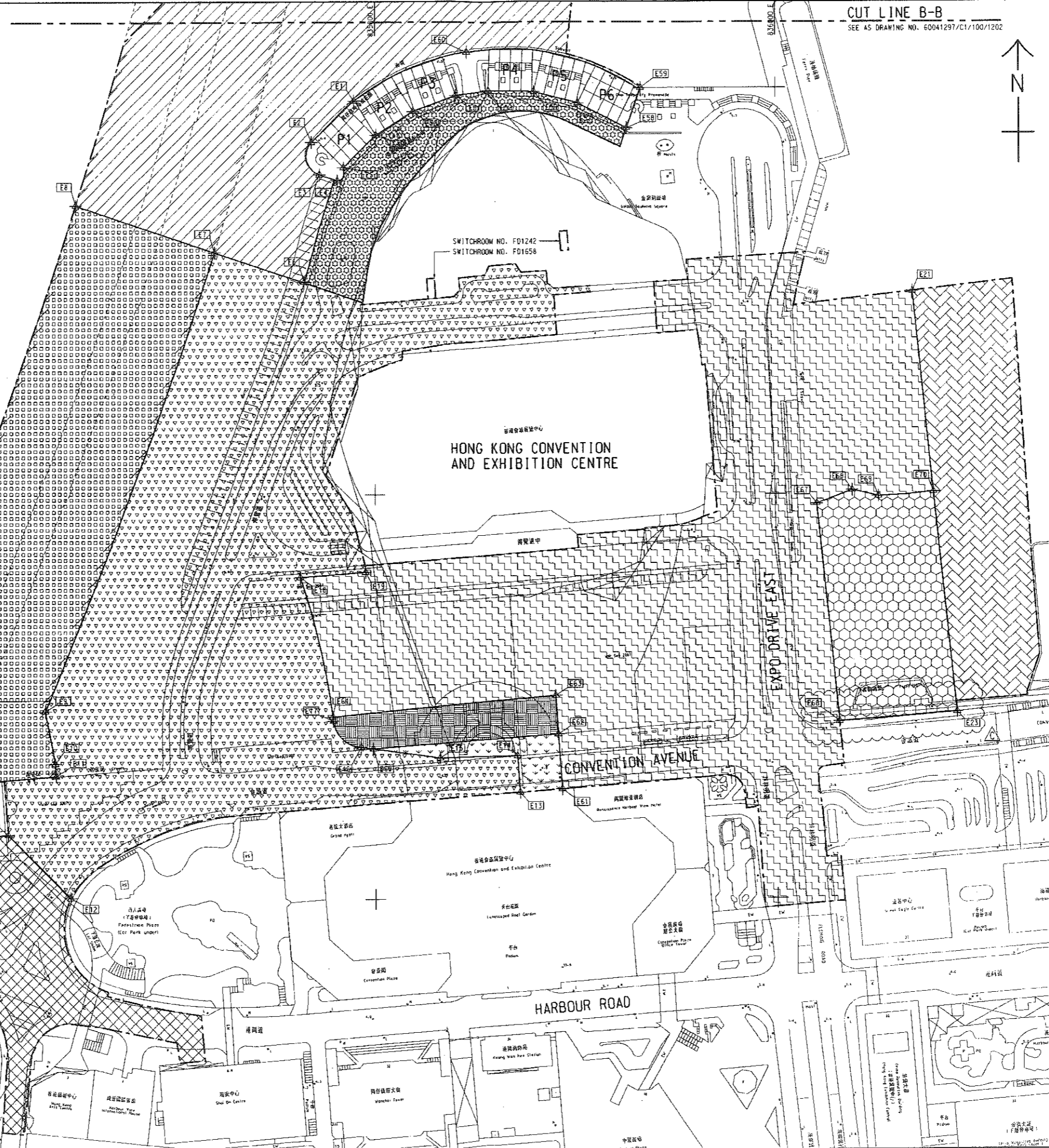
DESIGNED BY: ANSY	CONTRACT NO.: HK/2009/01	DATE: 10/01/09
DRAWN BY: ADC	SCALE: A1 1:1000	STATUS: WORKING DRAWING

© COPYRIGHT RESERVED

Plot File by 1 2009-09-27 L1043



INSET 'A'  
SCALE 1 : 1000  
VICTORIA HARBOUR



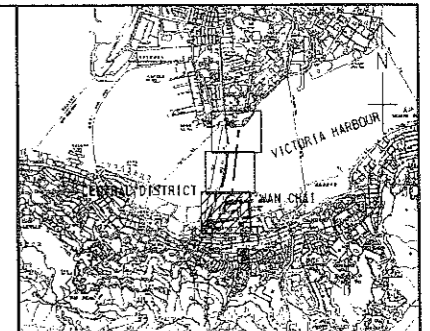
HONG KONG CONVENTION AND EXHIBITION CENTRE

CONVENTION AVENUE

HARBOUR ROAD

EXPO DRIVE EAST

CUT LINE B-B  
SEE AS DRAWING NO. 60041297/C1/100/1202



KEY PLAN  
SCALE 1 : 50000

NOTE:  
1. FOR NOTES AND LEGEND, REFER TO DRAWING NO. 60041297/C1/100/1201.

INT	COORDINATES	
	EASTING	NORTHING
E1	835789.616	816193.625
E2	835768.221	816173.423
E3	835772.245	816157.539
E4	835781.150	816154.561
E5	835784.307	816160.980
E6	835764.668	816104.805
E7	835719.865	816119.468
E8	835650.634	816142.586
E9	835635.452	815892.597
E10	835640.376	815866.613
E11	835640.808	815860.583
E12	835648.352	815800.926
E13	835872.033	815852.220
E14	835870.699	815870.154
E15	835832.157	815869.228
E16	835792.926	815874.548
E17	835778.993	815887.560
E18	835762.592	815958.846
E19	835795.276	815961.432
E21	836067.960	816100.037
E23	836089.674	815891.310
E49	835800.544	816176.865
E50	835819.095	816188.524
E51	835840.479	816196.224
E52	835856.663	816198.194
E55	835793.930	816094.736
E56	835879.380	816198.098
E57	835901.406	816192.490
E58	835925.945	816180.207
E59	835933.084	816199.916
E60	835845.670	816217.552
E61	835893.184	815853.864
E62	835891.382	815880.938
E63	835890.111	815900.033
E64	835778.723	815889.566
E65	835798.950	815873.731
E66	836030.939	815886.705
E67	836020.075	815995.209
E68	836037.837	816001.932
E69	836050.954	815998.893
E70	836078.264	816001.000

C	TENDER ADDENDUM NO. 4	SWKM JYL SEP 09
B	TENDER ADDENDUM NO. 3	SWKM JYL SEP 09
A	TENDER ADDENDUM NO. 1	SWKM JYL SEP 09
-	TENDER DRAWING	SWKM JYL AUG 09

CEDD 土木工程拓展署  
Civil Engineering and Development Department

WAN CHAI DEVELOPMENT PHASE II

WAN CHAI DEVELOPMENT PHASE II - CENTRAL - WAN CHAI BYPASS AT HONG KONG CONVENTION AND EXHIBITION CENTRE

AREAS OF THE SITE

SHEET 3 OF 3

AECOM

DRG. NO. 60041297/C1/100/1203C  
圖紙編號

DESIGNED BY AWSY	CONTRACT NO. HK/2009/D1	DATE APPROVED 8/8/09
DRAWN BY ADC	STATUS RUP	APPROVED BY PMC

SCALE 1:1000  
METRES  
© COPYRIGHT RESERVED  
版權所有

Plot File By: 2009-09-25 CHENIL